

ORDINANCE NO. 91-3

AN ORDINANCE OF THE TOWNSHIP OF  
PENN FOREST VACATING A PORTION OF T.R.  
473 (COMMONLY KNOWN AS DANNER ROAD),  
LOCATED IN THE TOWNSHIP OF PENN FOREST,  
CARBON COUNTY, PENNSYLVANIA.

BE IT ENACTED AND ORDAINED by the Township of Penn Forest,  
Carbon County, Pennsylvania, that the following portion of T.R. 473  
(commonly known as Danner Road), is hereby vacated:

ALL that piece or parcel of land situate in  
the Township of Penn Forest, County of Carbon,  
Commonwealth of Pennsylvania bounded and described  
as follows, to wit:

BEGINNING at a point. Said point of beginning  
being the intersection of the southerly sideline  
of an unopened Township Road and the centerline of  
Township Road T-512 also known as Stony Creek Road.  
Said point of beginning also being located N  
21°09'02" W a distance of 209.75 feet from a nail,  
the northeasterly corner of lands of James and  
Shirley Neff and the southwesterly corner of lands  
of Curtin and Joyce Gaumer. Thence:

(1) Partially through lands of James and Barbara  
Smith and partially through lands of Curtin and  
Joyce Gaumer, S 70°39'08" W a distance of 626.33  
feet to a point on the westerly sideline of State  
Route 903. Thence:




(2) Along the westerly sideline of State Route 903  
N 24°24'48" E a distance of 45.69 feet to a point.  
Thence:

(3) Partially through lands of James Walck and  
Michelle Ryder and partially through lands of James  
and Barbara Smith S 70°39'08" W a distance of  
658.97 feet to a point in the centerline of  
Township Road T-512. Thence:


(4) Along the centerline of T-512, S 21°09'02" E  
a distance of 33.02 feet to the point and place of  
beginning.

CONTAINING 0.49 acres, more or less.

TOWNSHIP OF PENN FOREST

  
\_\_\_\_\_  
  
\_\_\_\_\_  
  
\_\_\_\_\_

ATTEST:

  
\_\_\_\_\_  
Secretary